





Map Date: 02/03/2017


# TOWN OF EAU PLEINE

## Roads to be Renamed

-  Road To Be Renamed
-  Duplicate Road Name Within Municipality
-  Continuous Road (single name needed)
-  Municipal Boundary Line

***Final Copy***

2,800 1,400 0 2,800 Feet




Path: O:\CPZ\Uniform Addressing\gis\_project\_materials\roadname\_map\_book\_18\_18.mxd