





Map Date: 02/03/2017

TOWN OF JOHNSON

Roads to be Renamed

-  Road To Be Renamed
-  Duplicate Road Name Within Municipality
-  Continuous Road (single name needed)
-  Municipal Boundary Line

Final Copy

2,800 1,400 0 2,800 Feet



Path: O:\CPZ\Uniform_Addressing\gis_project_materials\roadname_map_book_18_18.mxd