






TOWN OF WESTON

Roads to be Renamed

-  Road To Be Renamed
-  Duplicate Road Name Within Municipality
-  Continuous Road (single name needed)
-  Municipal Boundary Line

Final Copy

2,500 1,250 0 2,500 Feet




Map Date: 2/10/2017

