




-  Municipal Boundary
-  SAFER FIRE
-  SAFER EMS

SAFER SERVICE AREA



Map Date: 11/02/2018

Path: O:\Common\gisdata\projects\sheriff\safer_area.mxd