


Map Date: 08/01/2018

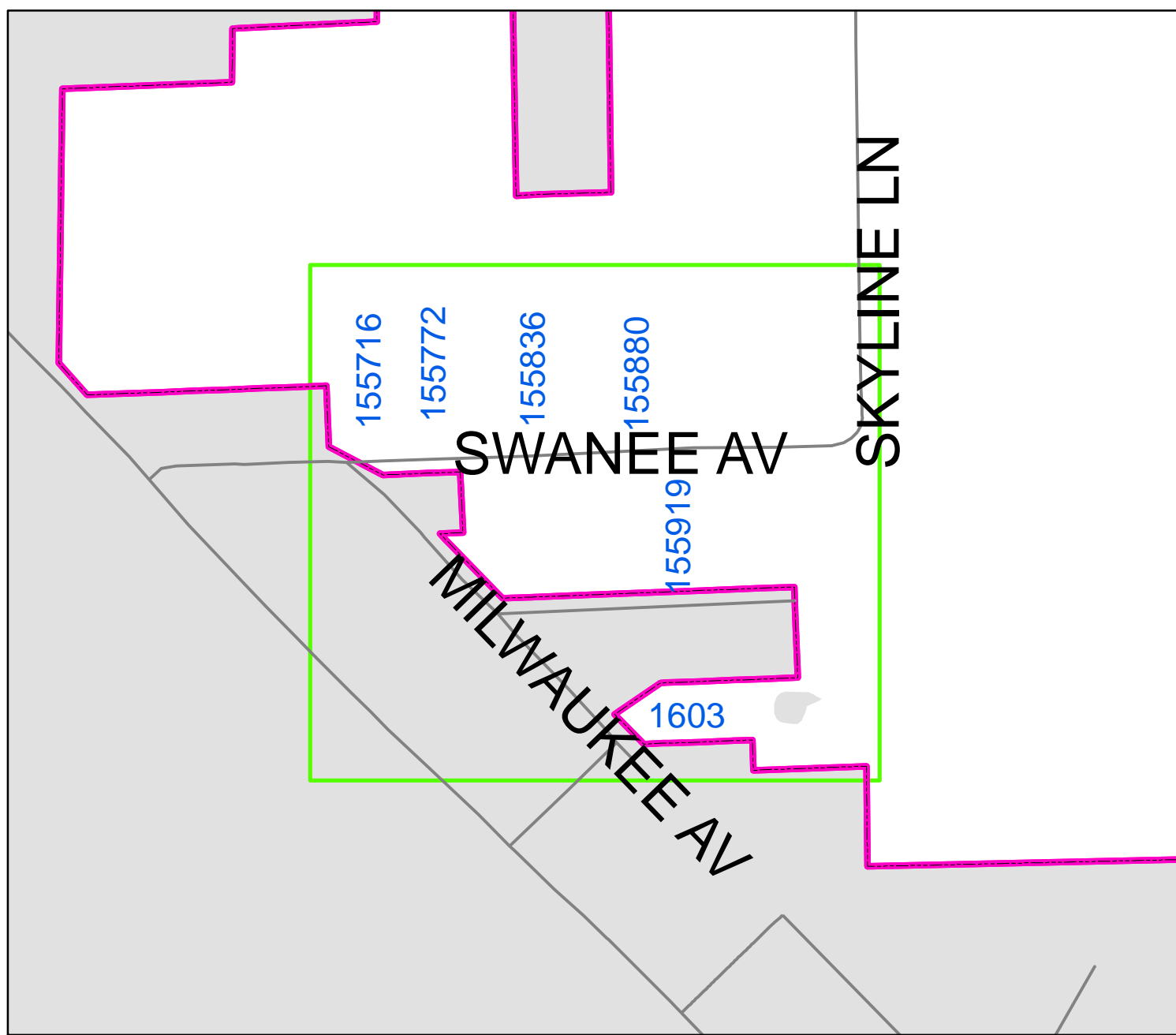


TOWN OF WESTON

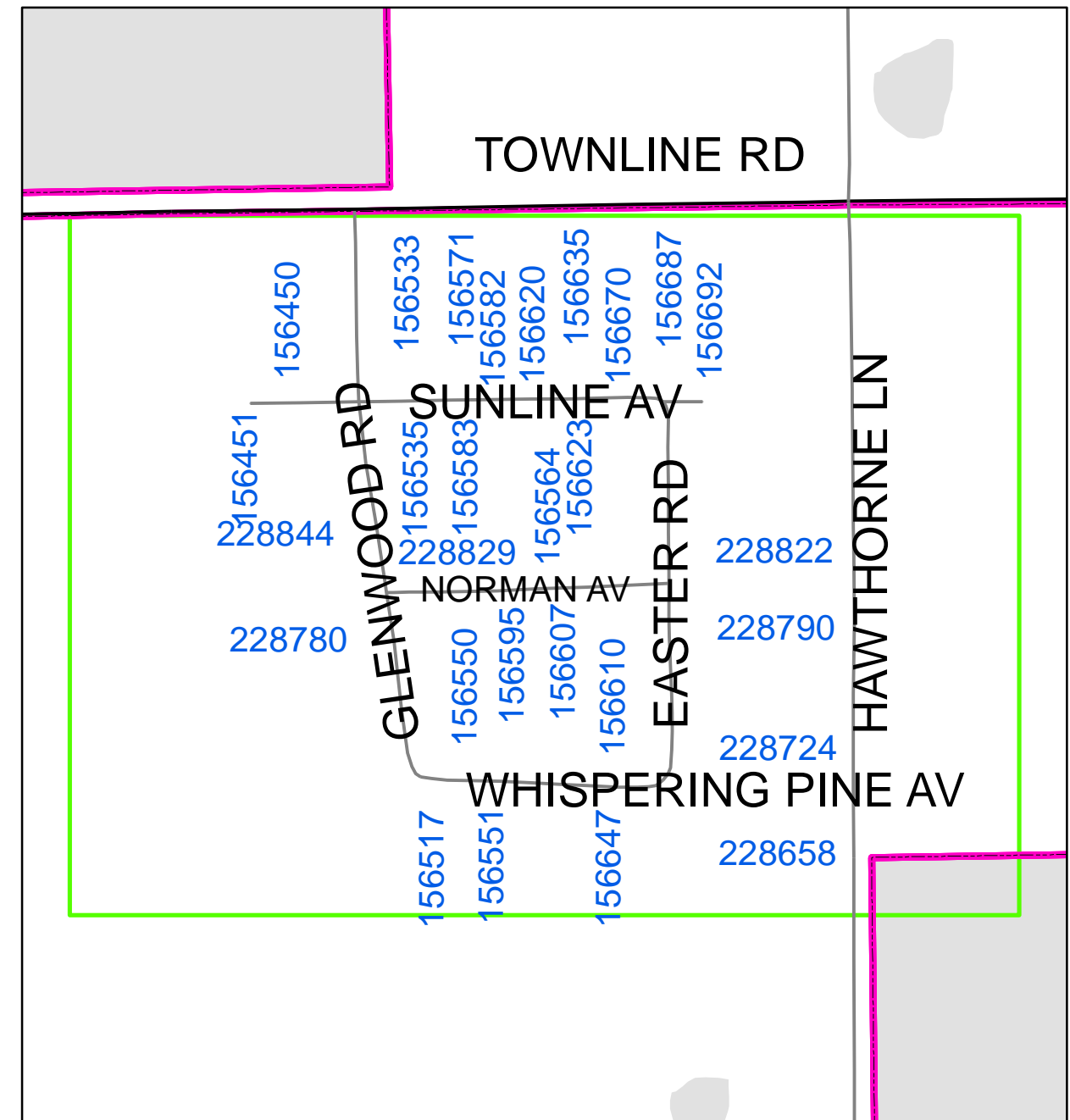
UNIFORM ADDRESSING

Roads	DNR Hydro	Map Inset Areas
State; US	Perennial	Sections (est.)
County	Intermittent	City/Village
Local	Fluxuation	





SWANEE AV



HAWTHORNE LN

