




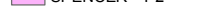


-  State & US Highways
-  County Roads
-  Local Roads
-  Municipal Boundary
-  SPENCER - T 1
-  SPENCER - T 2



Date: 12/27/2012

Path: O:\Common\gisdata\census2010\ward_maps_template.mxd