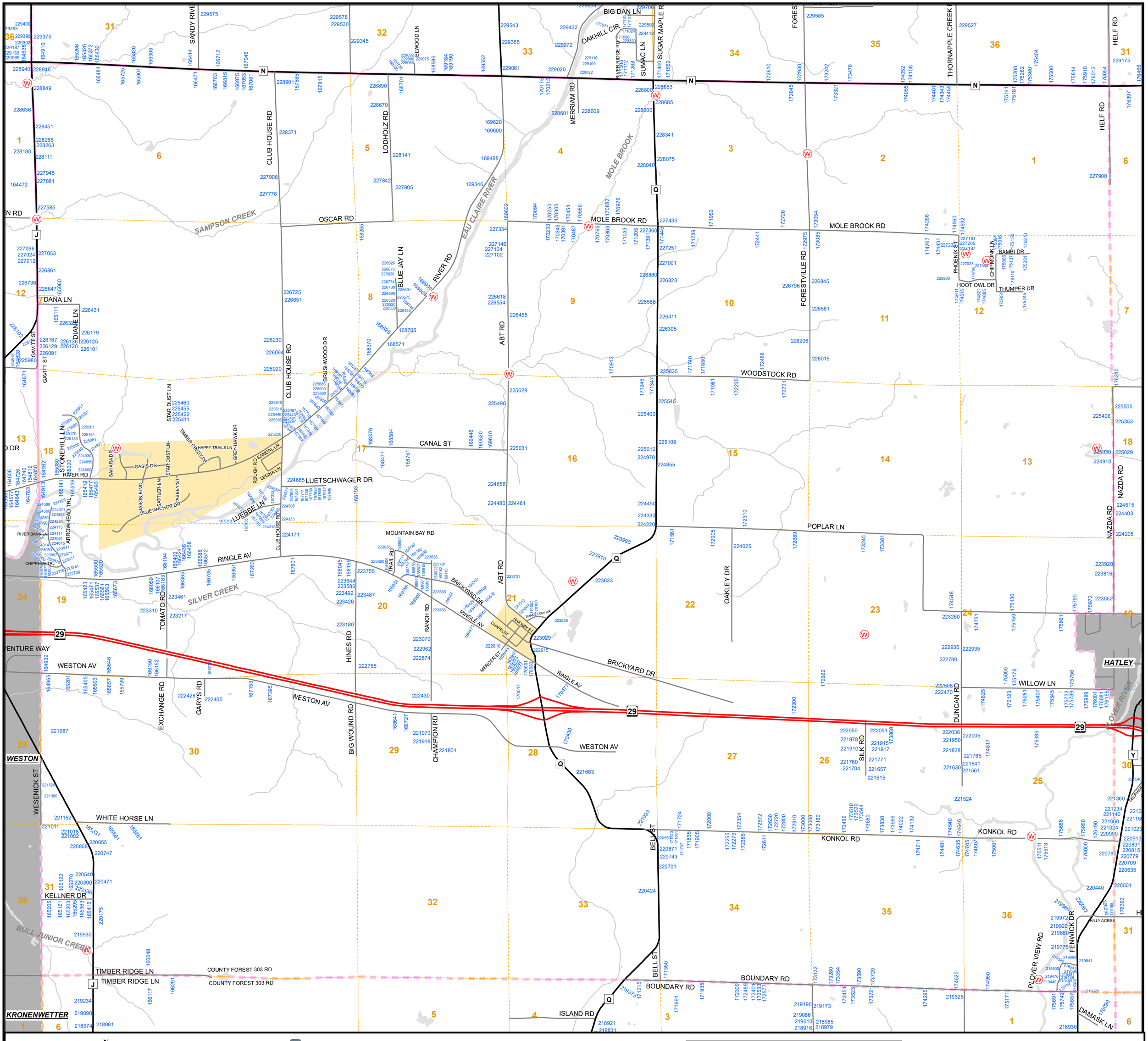

N
W E
S

Map Date: 7/31/2020

MARATHON COUNTY

TOWN OF RINGLE

Roads
- State & US
- County
- Local

Streams & Rivers
Sections (est.)
City/Village
Hydrants
Inset Areas

2,700 1,350 0 2,700 Feet

Path: O:\Common\gisdata\address_stuff\Uniform_Address_Maps\address_map_book_18_18.mxd

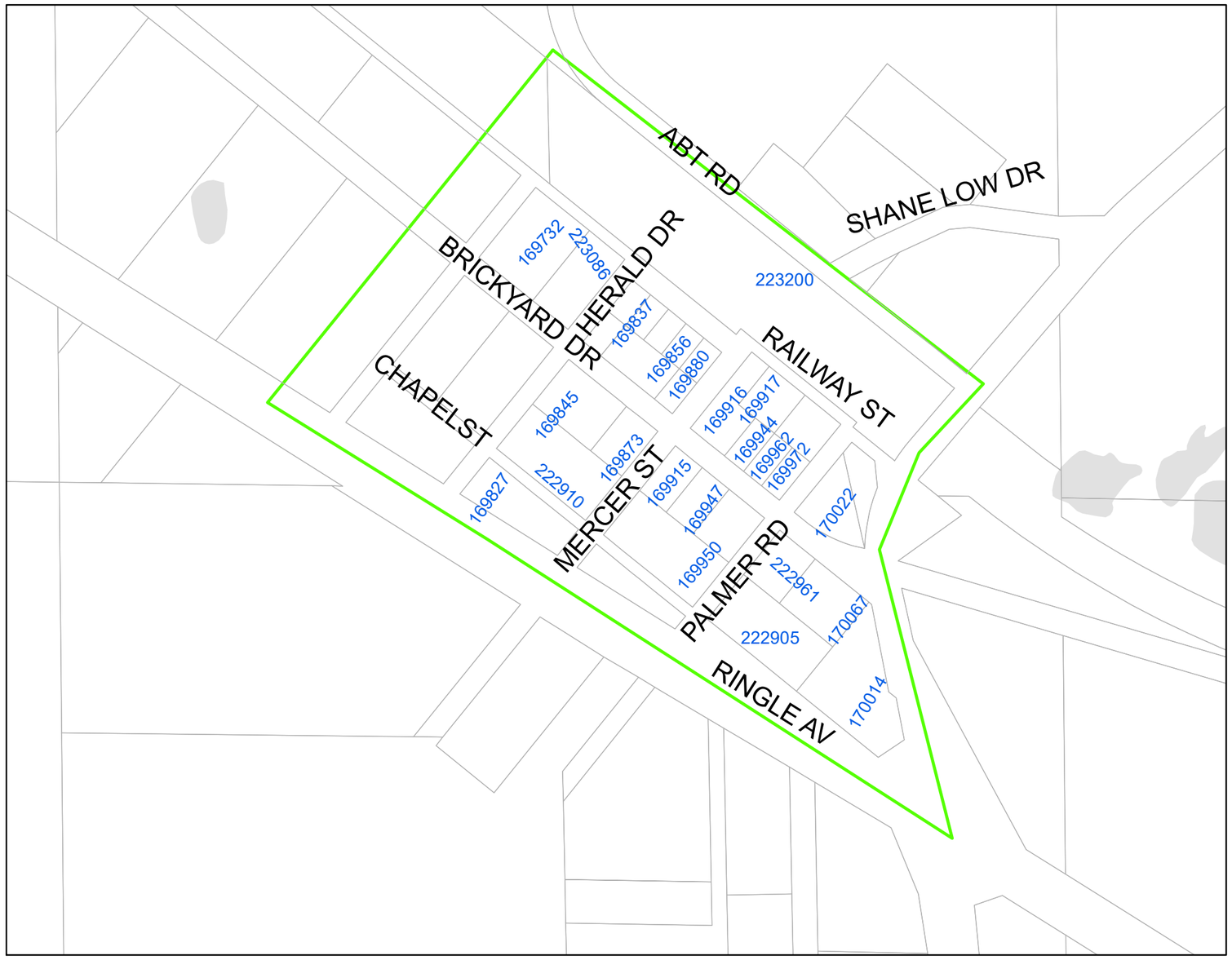

RINGLE

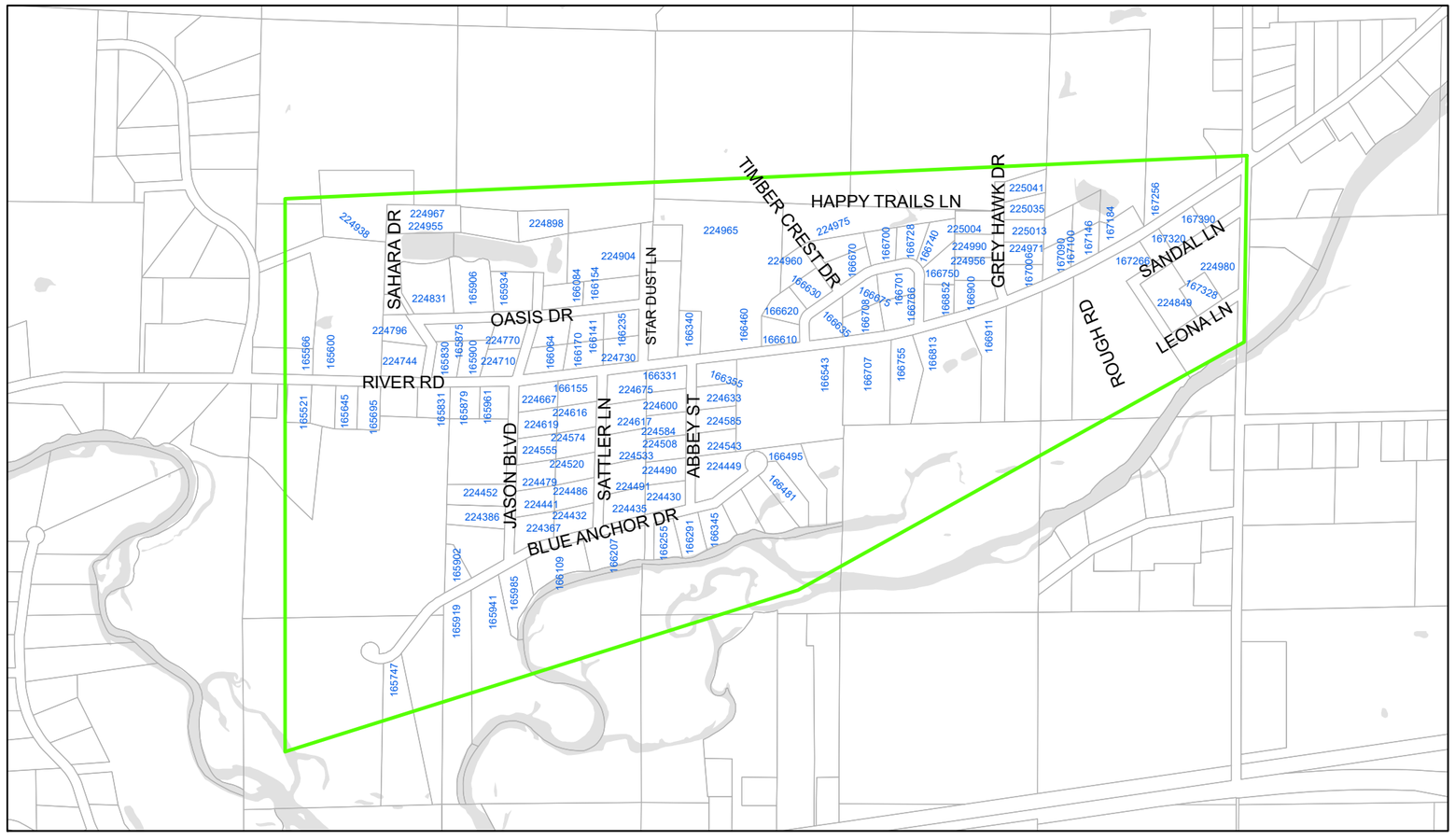

RIVER RD

Map Date: 8/3/2020

Path: O:\Common\gisdata\address_stuff\Uniform_Address_Maps\insets_ringle_18_x_18.mxd

TOWN OF RINGLE ADDRESS MAP INSETS