MARATHON COUNTY, WISCONSIN

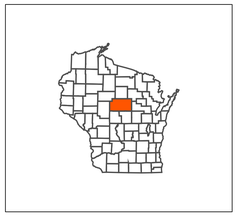

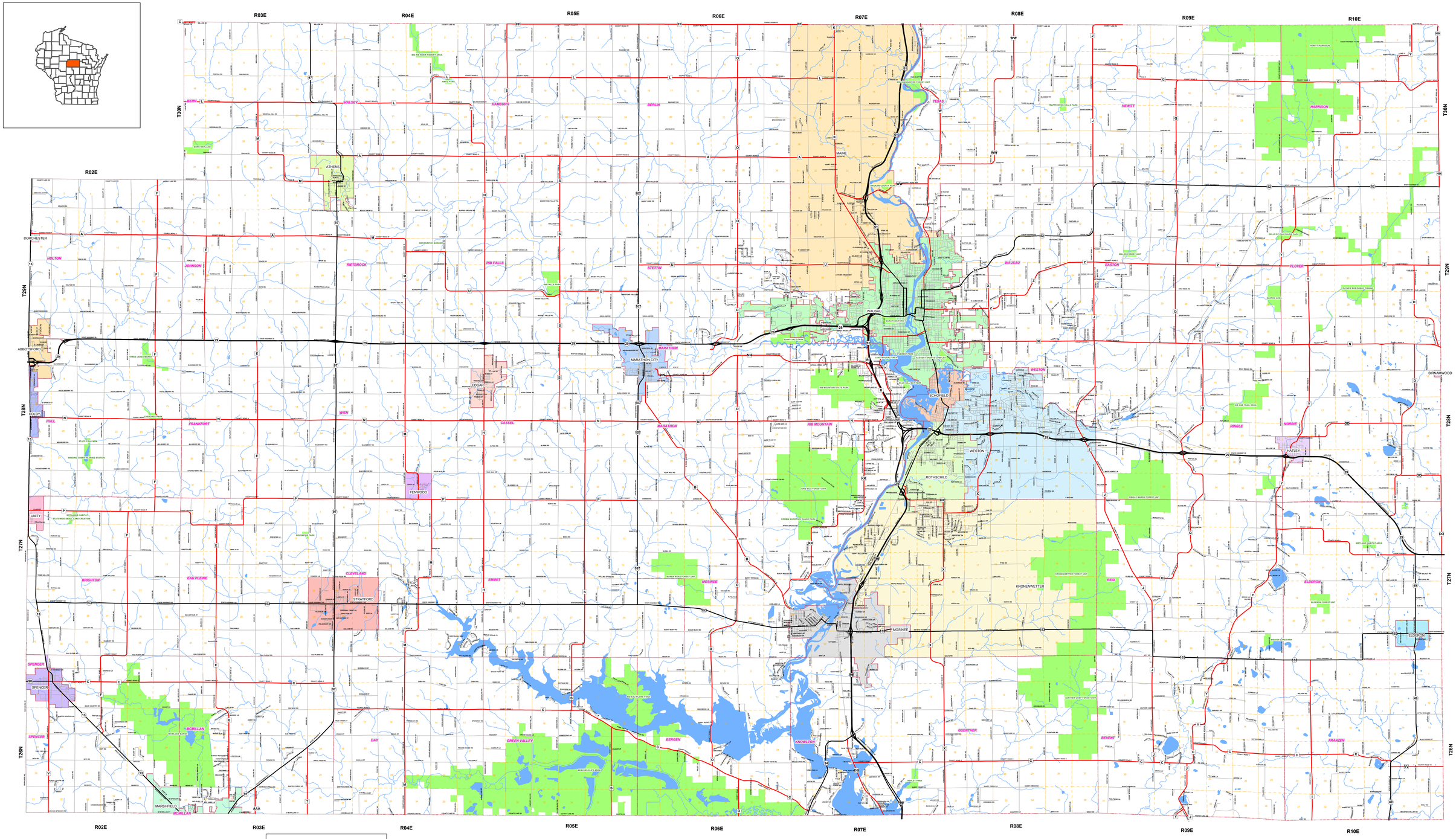

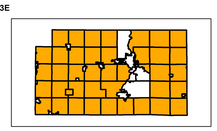

NOTE:
New Road Names from the Uniform Addressing Project that are updated for this map are shown in ORANGE areas in this inset map.

N

2.5 1.25 0 2.5 Miles

- State & US Highways
- County Roads
- Local Roads
- Unconstructed Road
- Municipal Boundary
- Water Features
- Sections (est.)
- Recreation Areas

Map developed by Marathon County Conservation, Planning & Zoning GIS

Map Date: 11/18/2019

Path: O:\Common\gisdata\mxd\projects\trans\portation_mxds\cnty_roadmap36_52.mxd